






















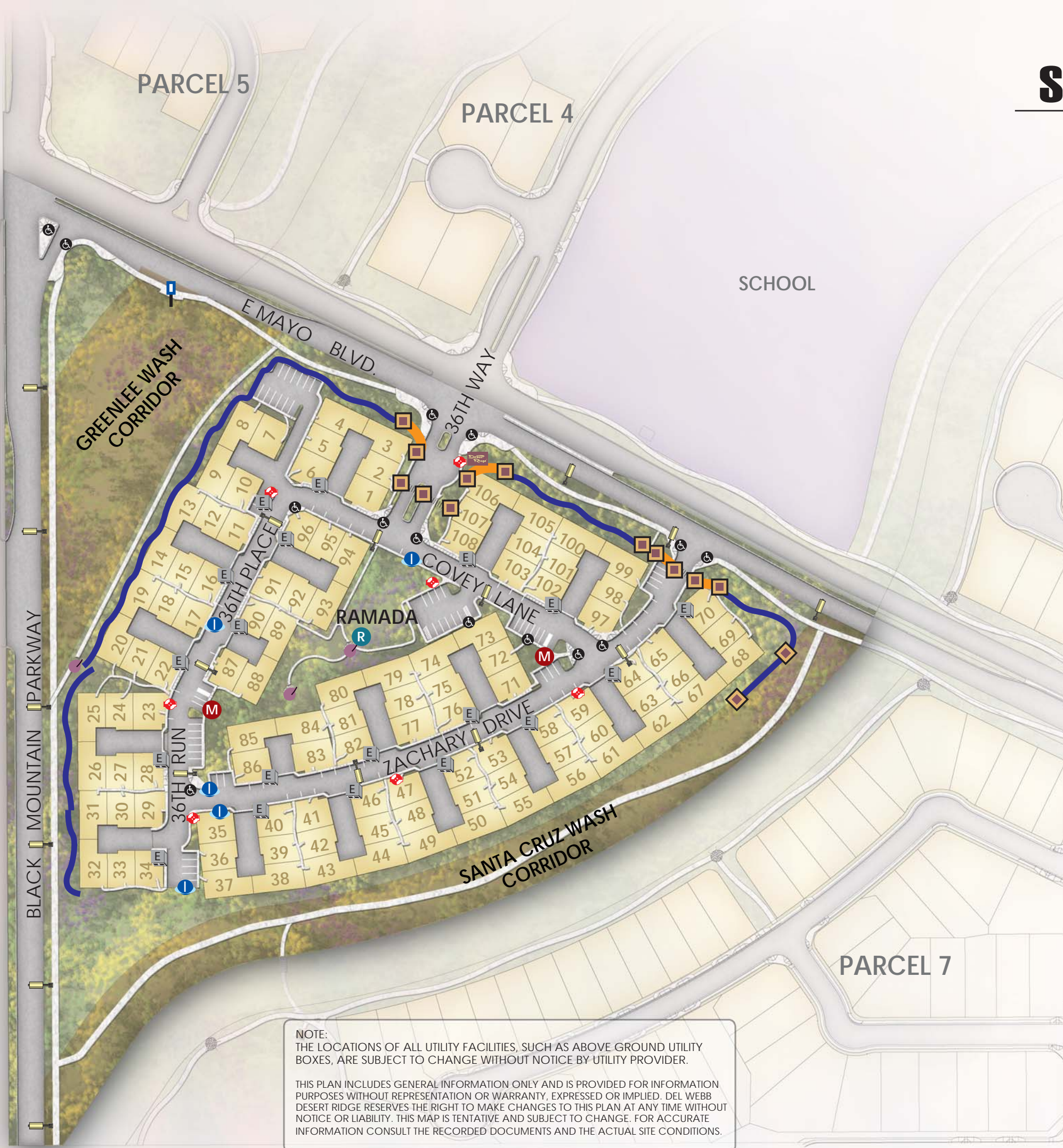
SCARLET RIDGE

ETERNAL SERIES

LEGEND



-  OPEN SPACE
-  WASH
-  CANTERRA STONE ACCENT WALL
-  DEL WEBB STUCCO THEME WALL
-  DESERT RIDGE STUCCO WALL
-  FULL VIEW WALL
-  PARTIAL VIEW WALL
-  SPLIT FACE WALL
-  DEL WEBB STUCCO PARTIAL VIEW WALL
-  GATE
-  COLUMN
-  ENTRY SIGN
-  ADA RAMP
-  FIRE HYDRANT
-  TRANSFORMER/UTILITY BOX
-  STREET LIGHT
-  MAILBOX
-  STORM DRAIN INLET
-  BUS BAY
-  TRAIL NODE
-  RAMADA



SCHOOL

PARCEL 5

PARCEL 4

E MAYO BLVD.

36TH WAY

GREENLEE WASH
CORRIDOR

RAMADA

COVEY LANE

ZACHARY DRIVE

SANTA CRUZ WASH
CORRIDOR

BLACK MOUNTAIN PARKWAY

PARCEL 7

NOTE:
THE LOCATIONS OF ALL UTILITY FACILITIES, SUCH AS ABOVE GROUND UTILITY BOXES, ARE SUBJECT TO CHANGE WITHOUT NOTICE BY UTILITY PROVIDER.

THIS PLAN INCLUDES GENERAL INFORMATION ONLY AND IS PROVIDED FOR INFORMATION PURPOSES WITHOUT REPRESENTATION OR WARRANTY, EXPRESSED OR IMPLIED. DEL WEBB DESERT RIDGE RESERVES THE RIGHT TO MAKE CHANGES TO THIS PLAN AT ANY TIME WITHOUT NOTICE OR LIABILITY. THIS MAP IS TENTATIVE AND SUBJECT TO CHANGE. FOR ACCURATE INFORMATION CONSULT THE RECORDED DOCUMENTS AND THE ACTUAL SITE CONDITIONS.



FIRESIDE

A Del Webb Community at

Desert Ridge